



www.beginningwithhabitat.org

High Value Plant & Animal Habitats Weld


This map is nonregulatory and is intended for planning purposes only



Rare or Exemplary Plants and Natural Communities

 **Rare and Exemplary Natural Communities** Mapped features are based on field surveys and aerial photo interpretation.


Significant Wildlife Habitat

 **Significant Vernal Pools**

Surveyed pool depressions used for breeding by amphibians and other indicator species and that portion of the critical terrestrial habitat within 250 ft of the spring or fall high water mark.

— **Deer Wintering**
— **Area**

Forested area possibly used by deer for shelter during periods of deep snow and cold temperatures.

 Inland Waterfowl and Wading Bird Habitats	Breeding, migrating/staging, or wintering areas for inland waterfowl or breeding, feeding, loafing, migrating, or roosting areas for wading birds.
--	--

*Species and habitat labels are provided within and proximate to the town of interest.

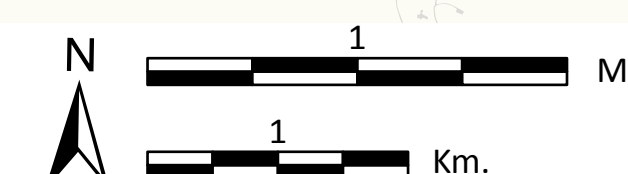
Contact the **Environmental Review** Team at the Maine Department of Inland Fisheries and Wildlife for information on fisheries, wildlife, and critical habitat resources related to potential development activities and regulatory processes. IFWEnvironmentalreview@maine.gov

TOWN BOUNDARIES - ME Office of GIS (2021)	RARE, ESSENTIAL & SIGNIFICANT WILDLIFE
HYDROLOGY - U.S. Geological Survey National Hydrography Dataset(2016)	HABITATS - ME Office of GIS, ME Dep. of Inland Fisheries & Wildlife (2024)
DEVELOPED - NOAA Coastal Change Analysis Program (C-CAP) (2022)	RARE NATURAL COMMUNITIES & PLANTS - ME Natural Areas Pgm (2024)

Supported in part
by Maine Outdoor
Heritage Fund
lottery ticket sales

**Map Prepared by Maine
Department of Inland
Fisheries & Wildlife
April 2025**

Supported in part by Loon Conservation Plate funds



Scale: 1:29,000
Projection: UTM 19
Datum: NAD 1983